



# Population and Employment Forecast Comparison

*Cooperative Forecasting Group*

*December 13, 2016*



Baltimore Metropolitan Council



# Data Sets

- Round 8B
- IHS Global Inc
- Woods and Poole Economics



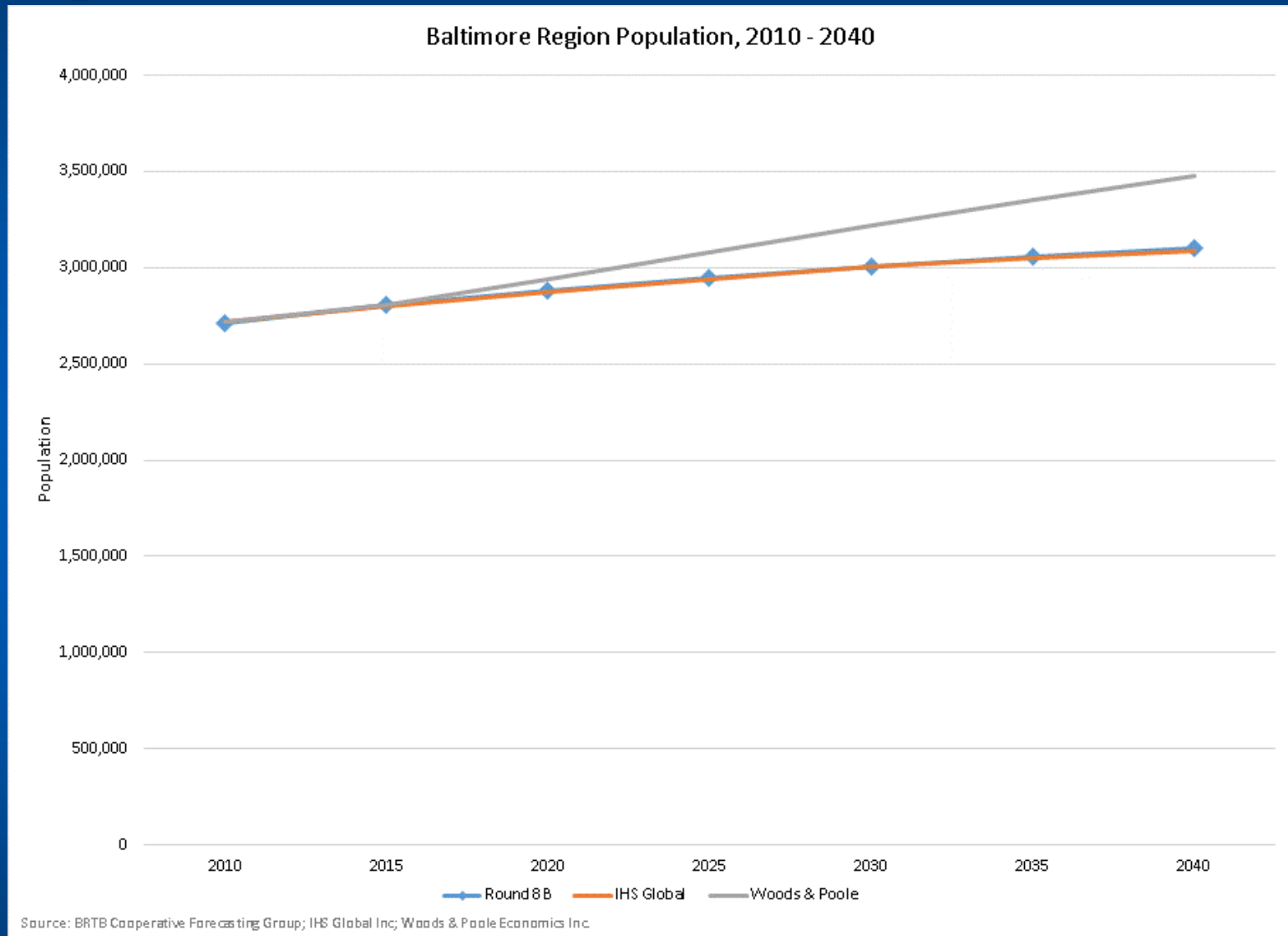
# Population



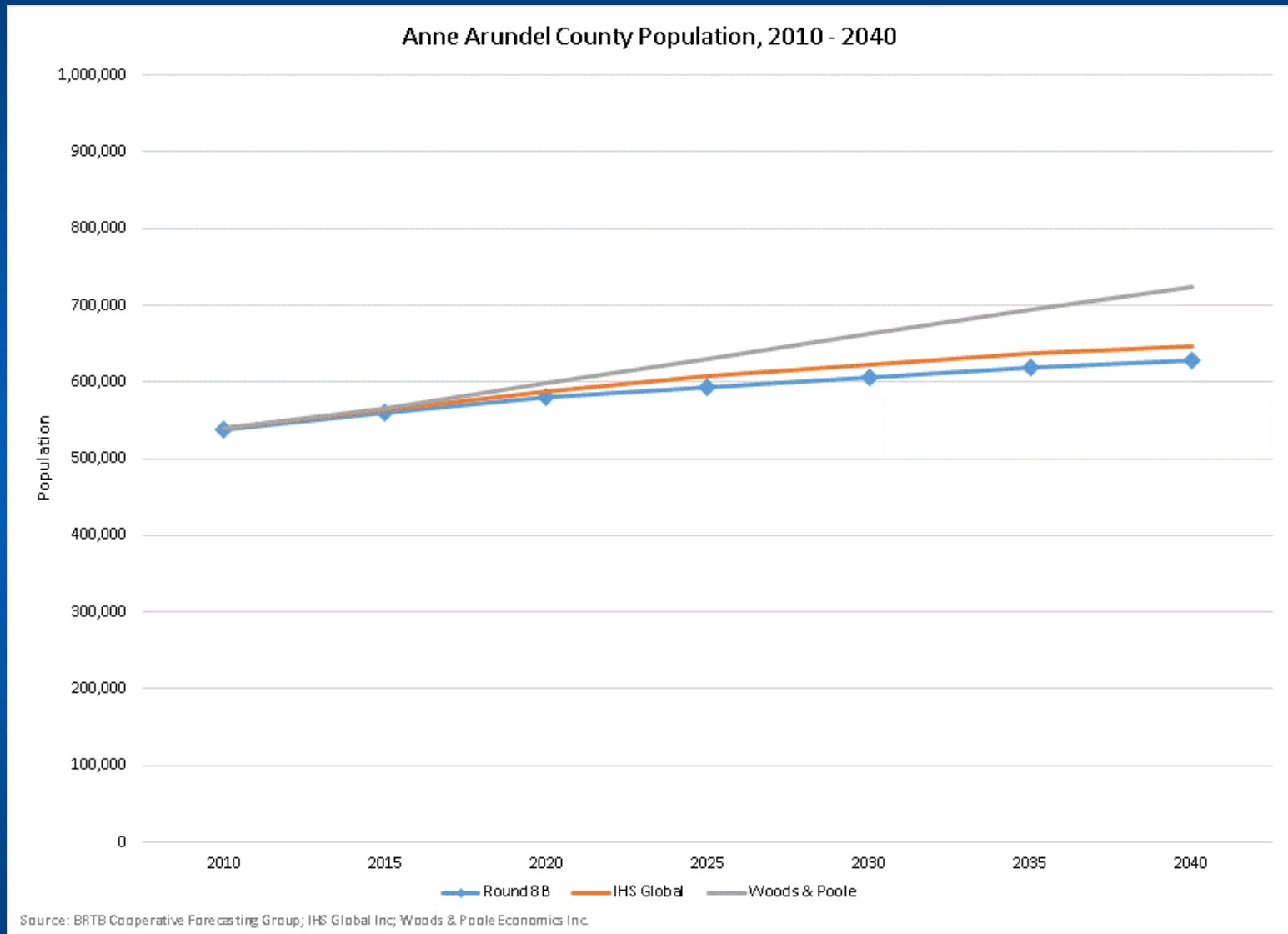
Baltimore Metropolitan Council



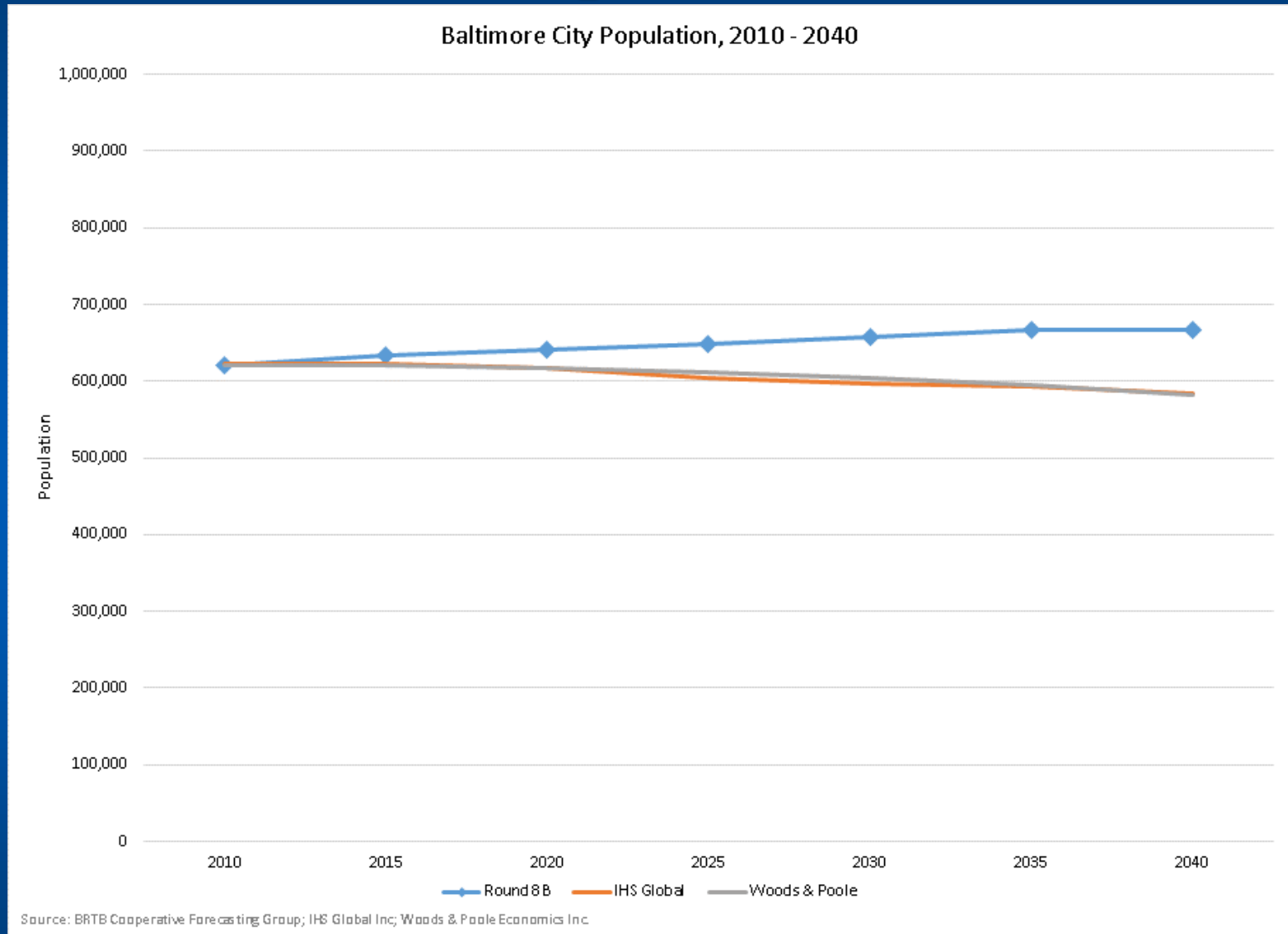
# Region



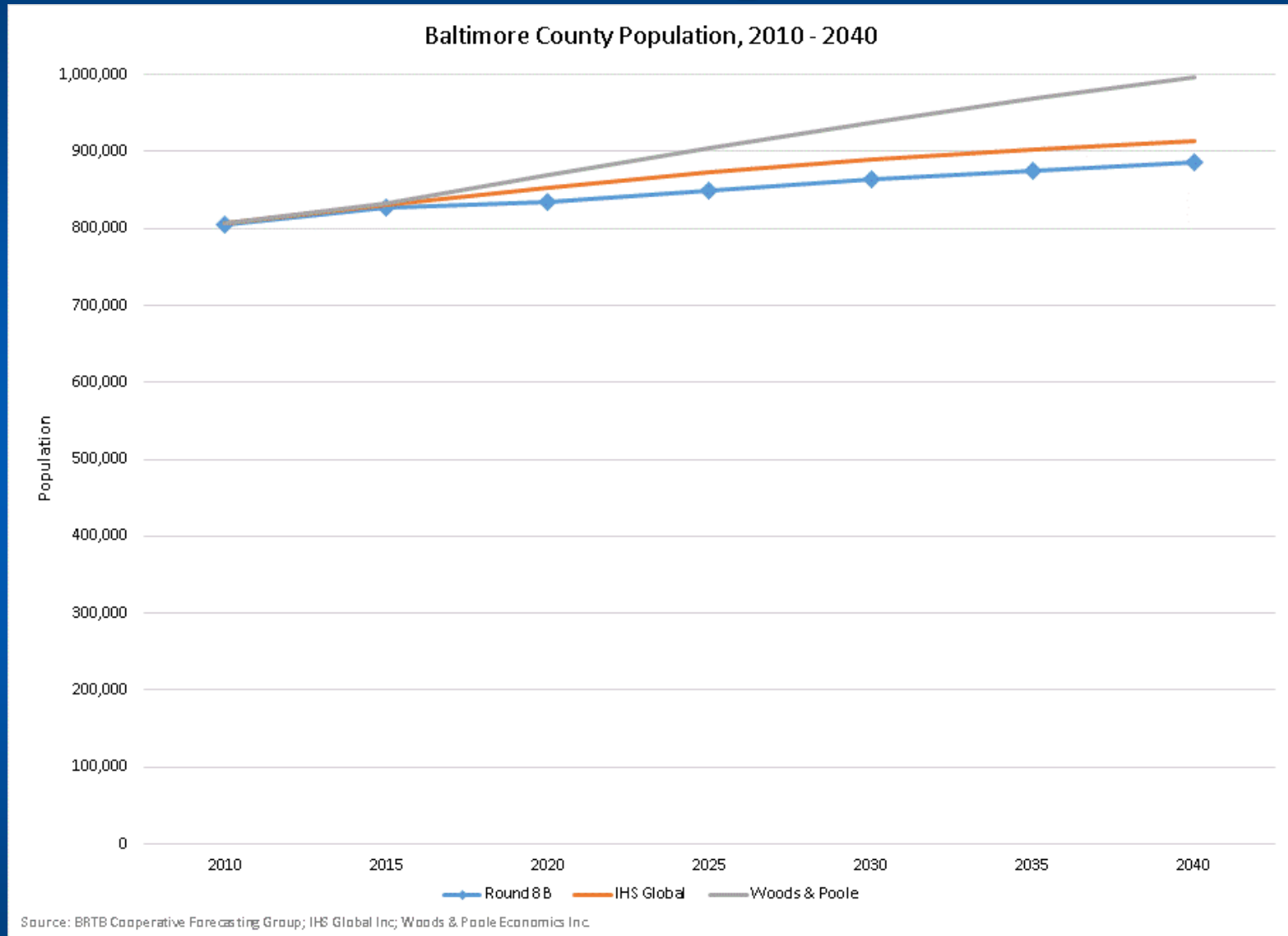
# Anne Arundel County



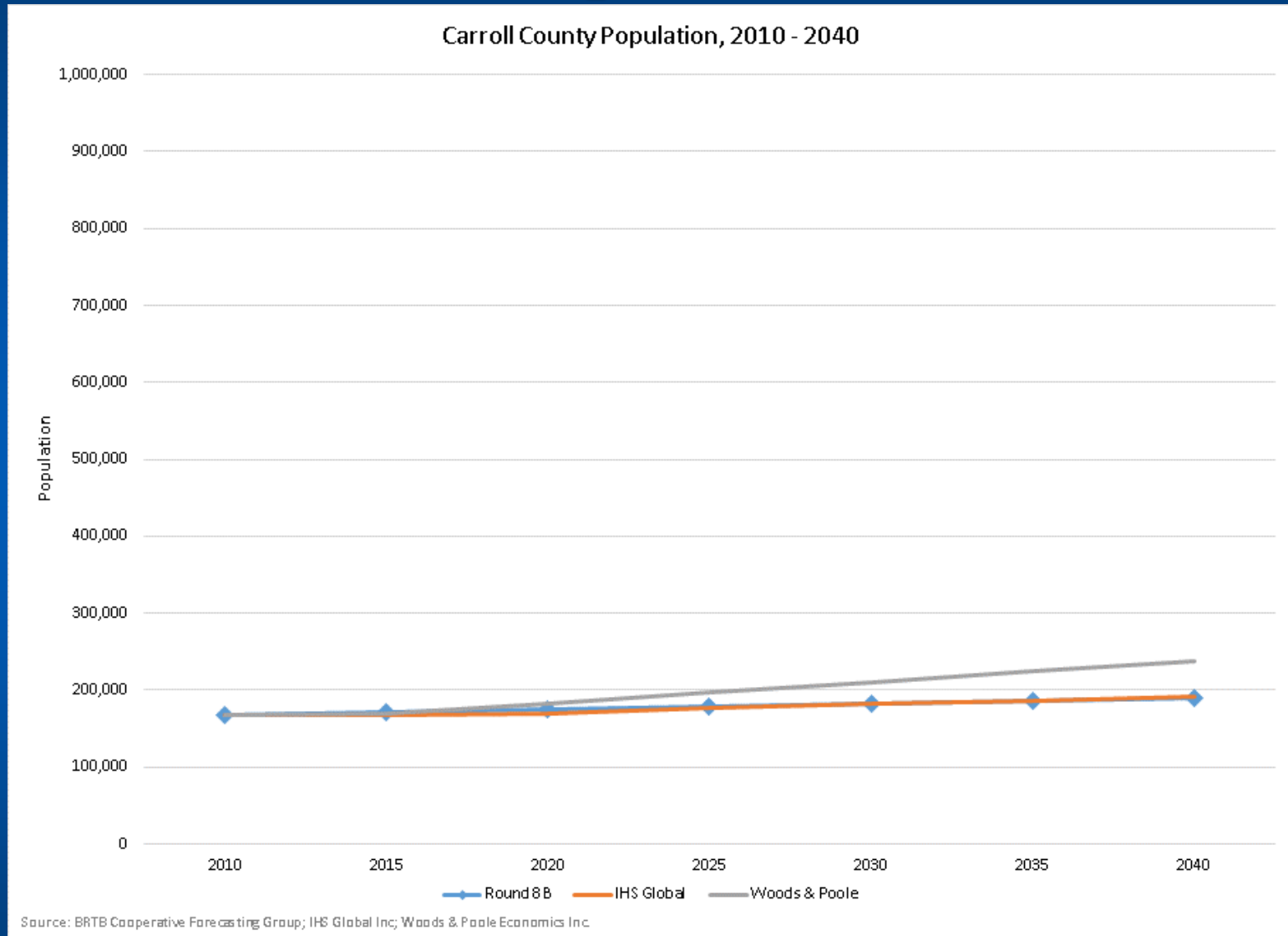
# Baltimore City



# Baltimore County

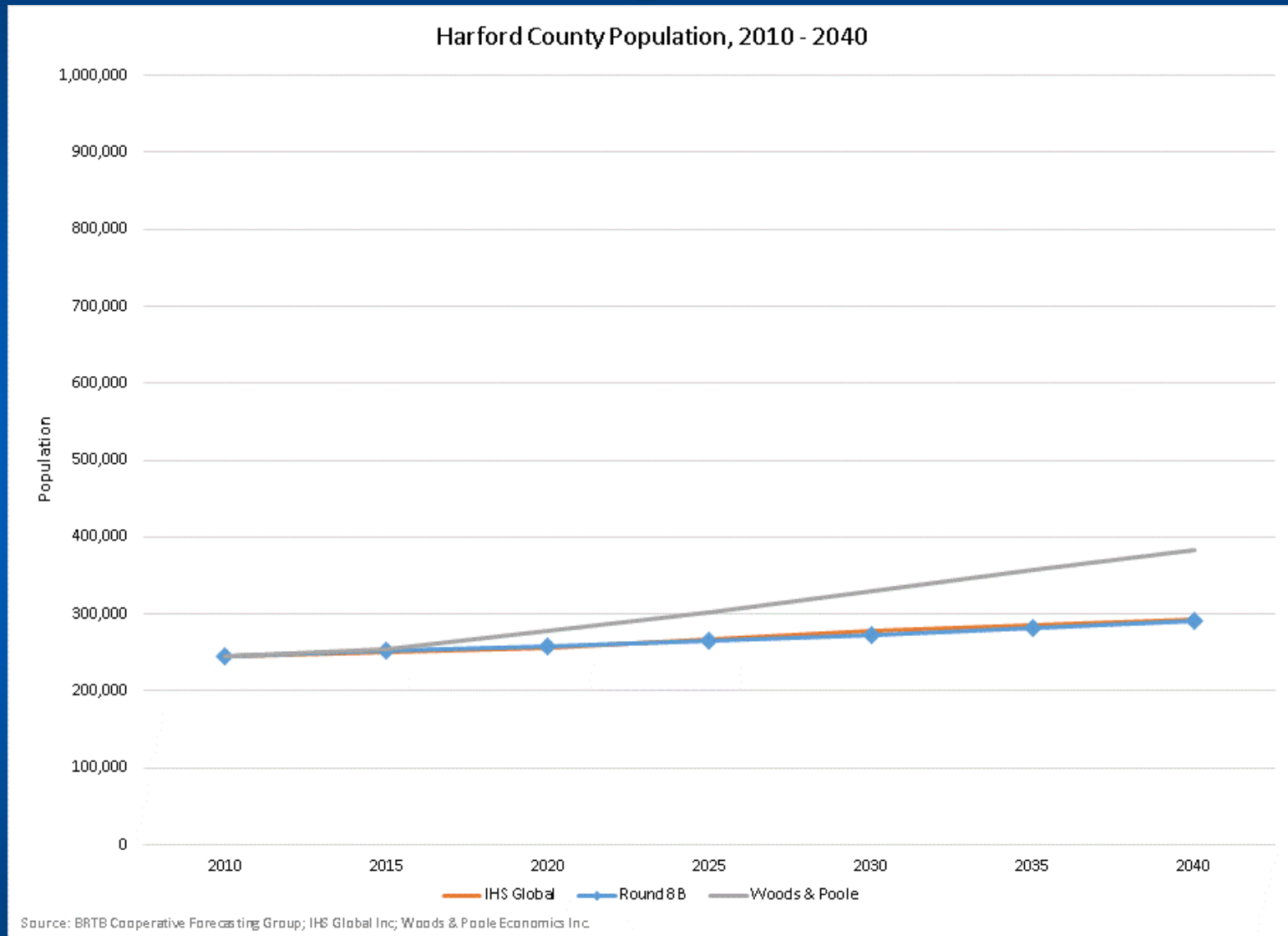


# Carroll County

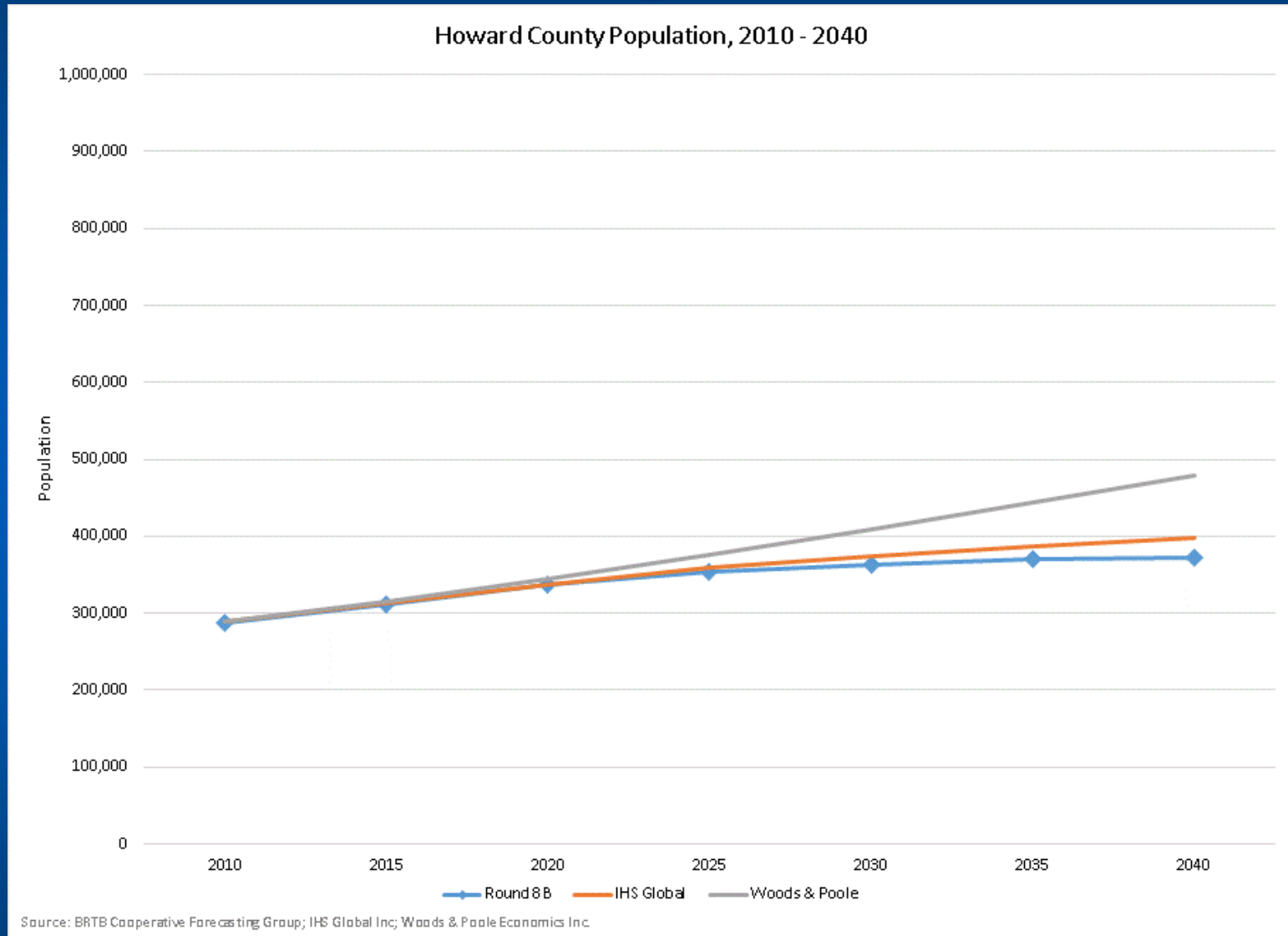




# Harford County

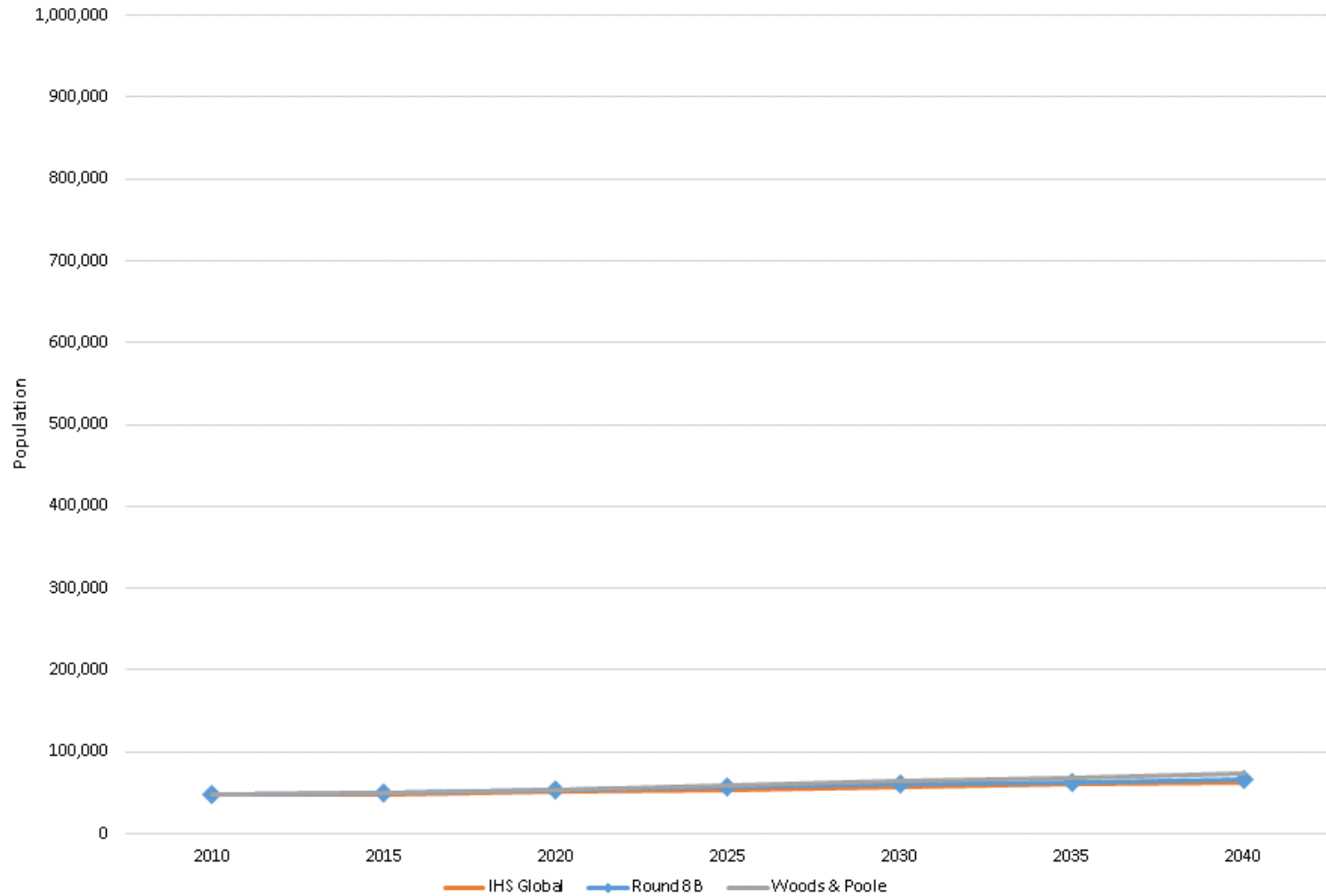


# Howard County



# Queen Anne's County

Queen Anne's County Population, 2010 - 2040



Source: BRTB Cooperative Forecasting Group; IHS Global Inc; Woods & Poole Economics Inc



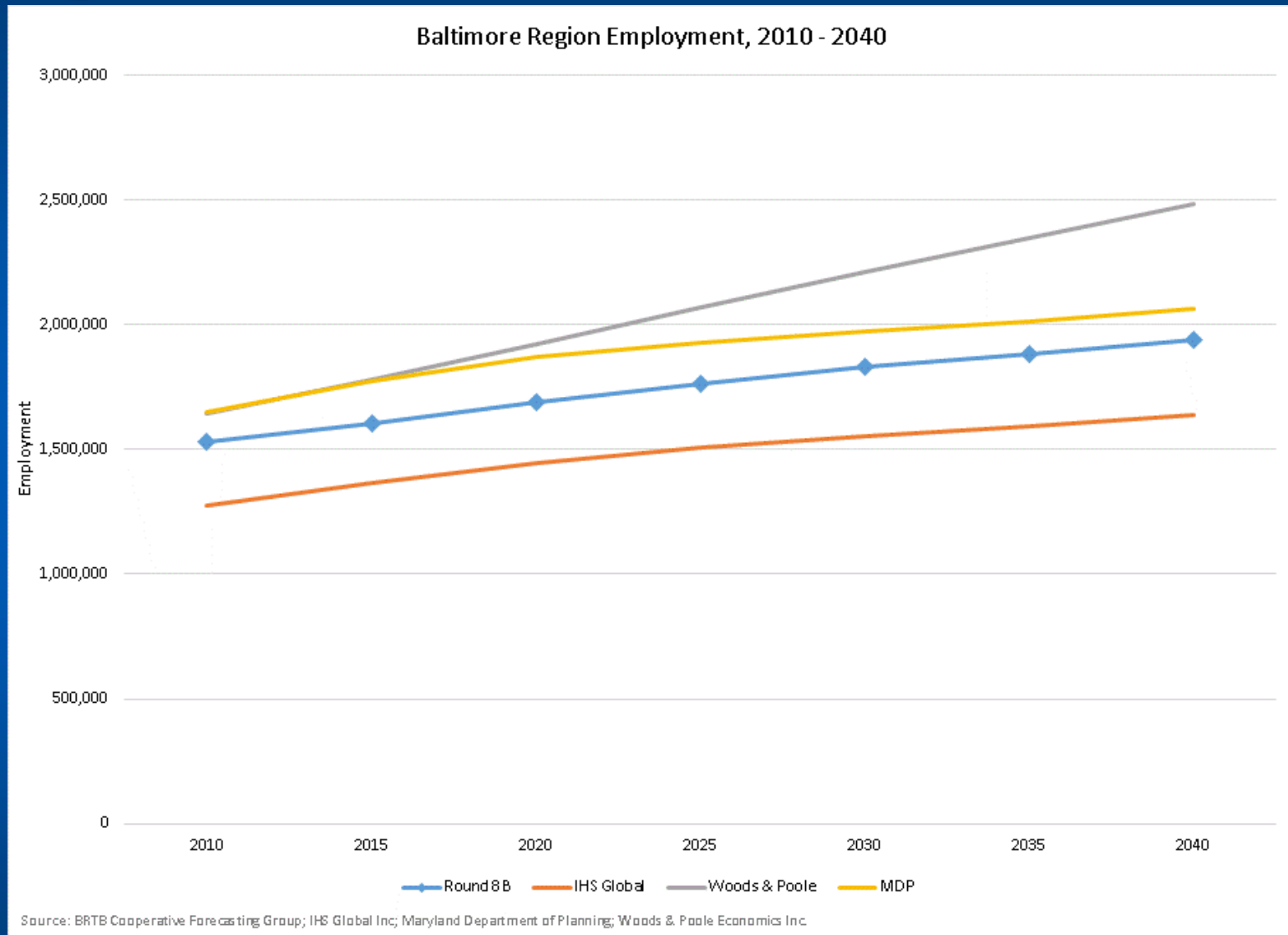
# Employment



Baltimore Metropolitan Council

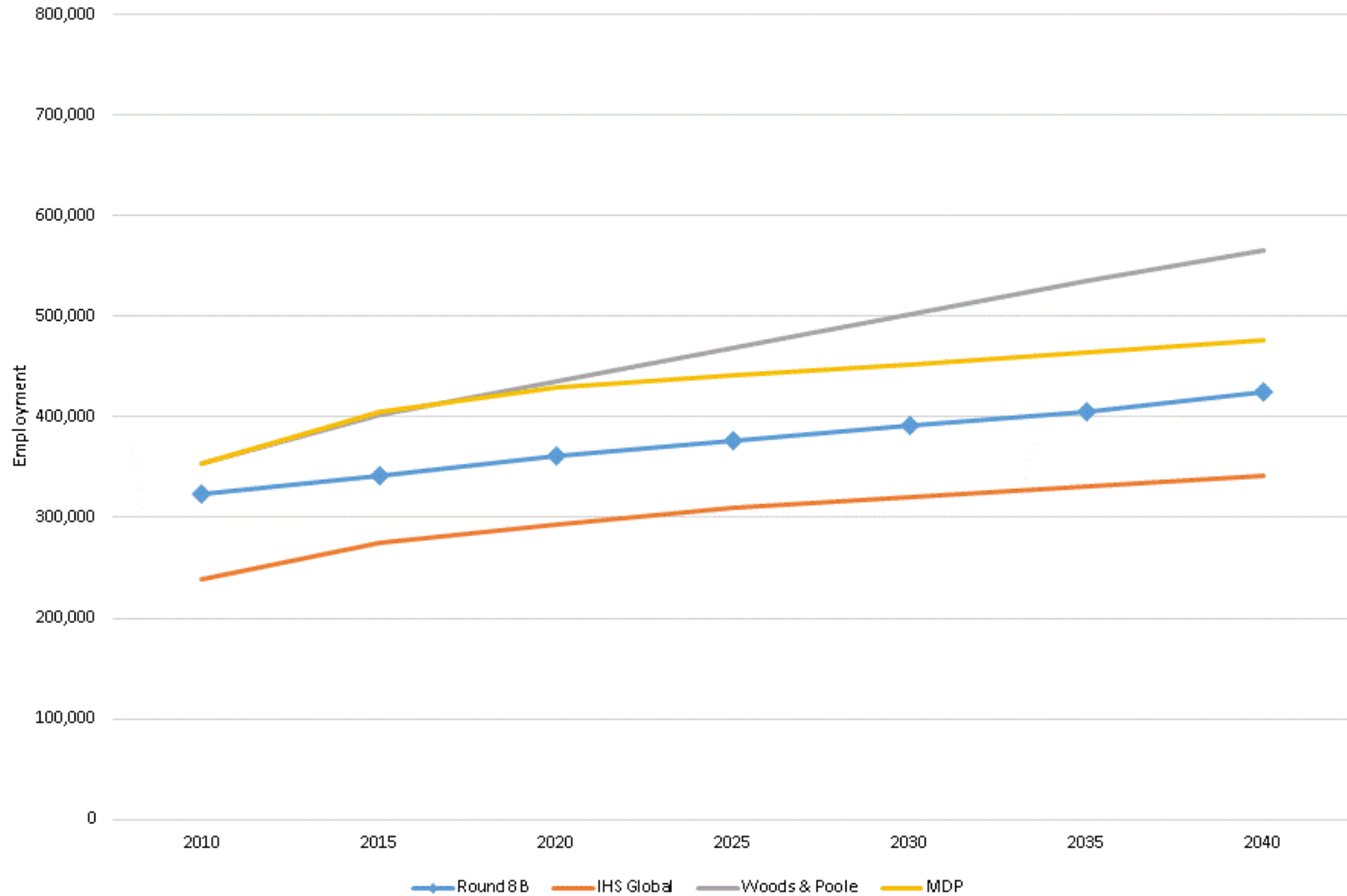


# Region



# Anne Arundel County

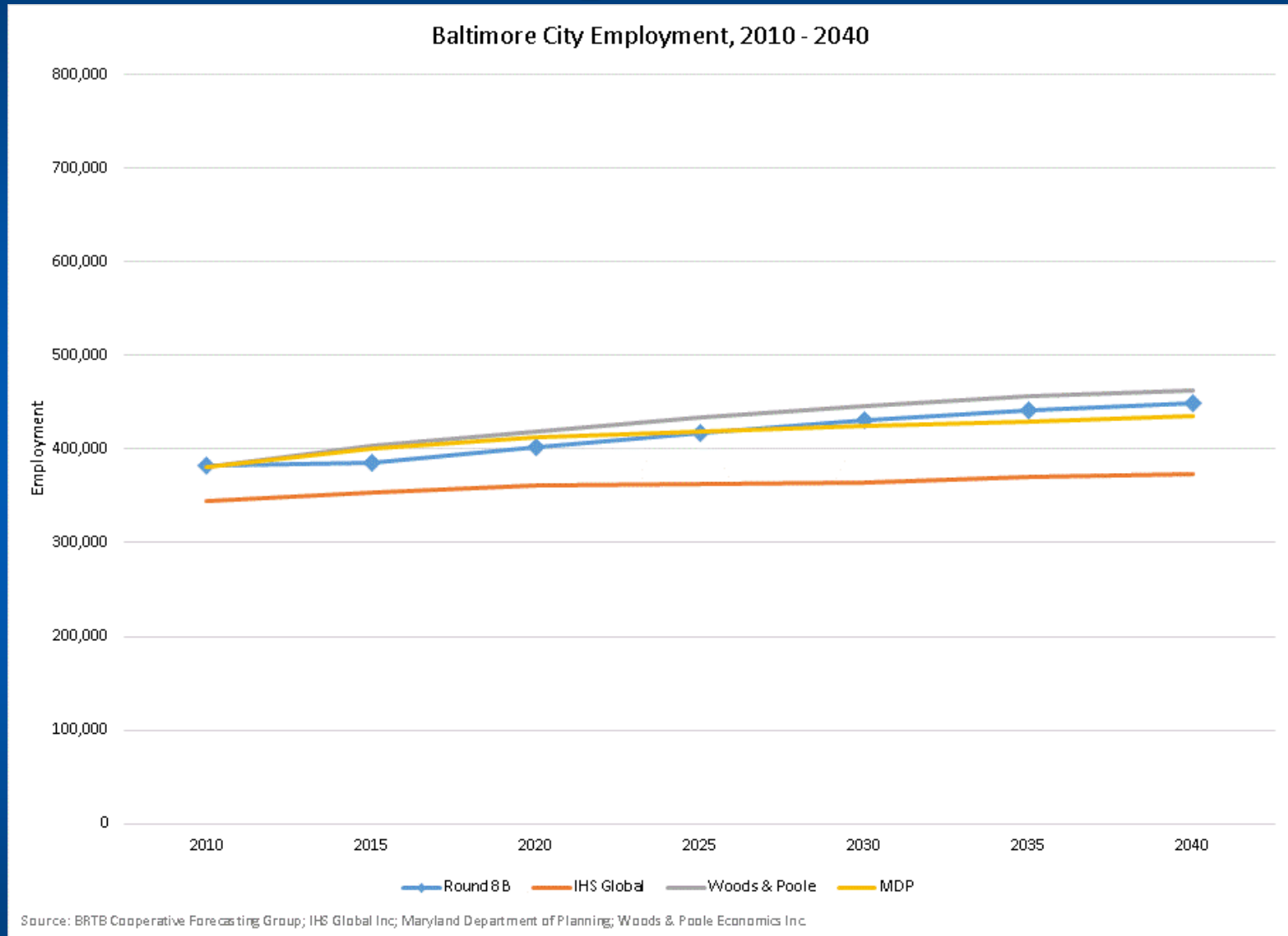
Anne Arundel County Employment, 2010 - 2040



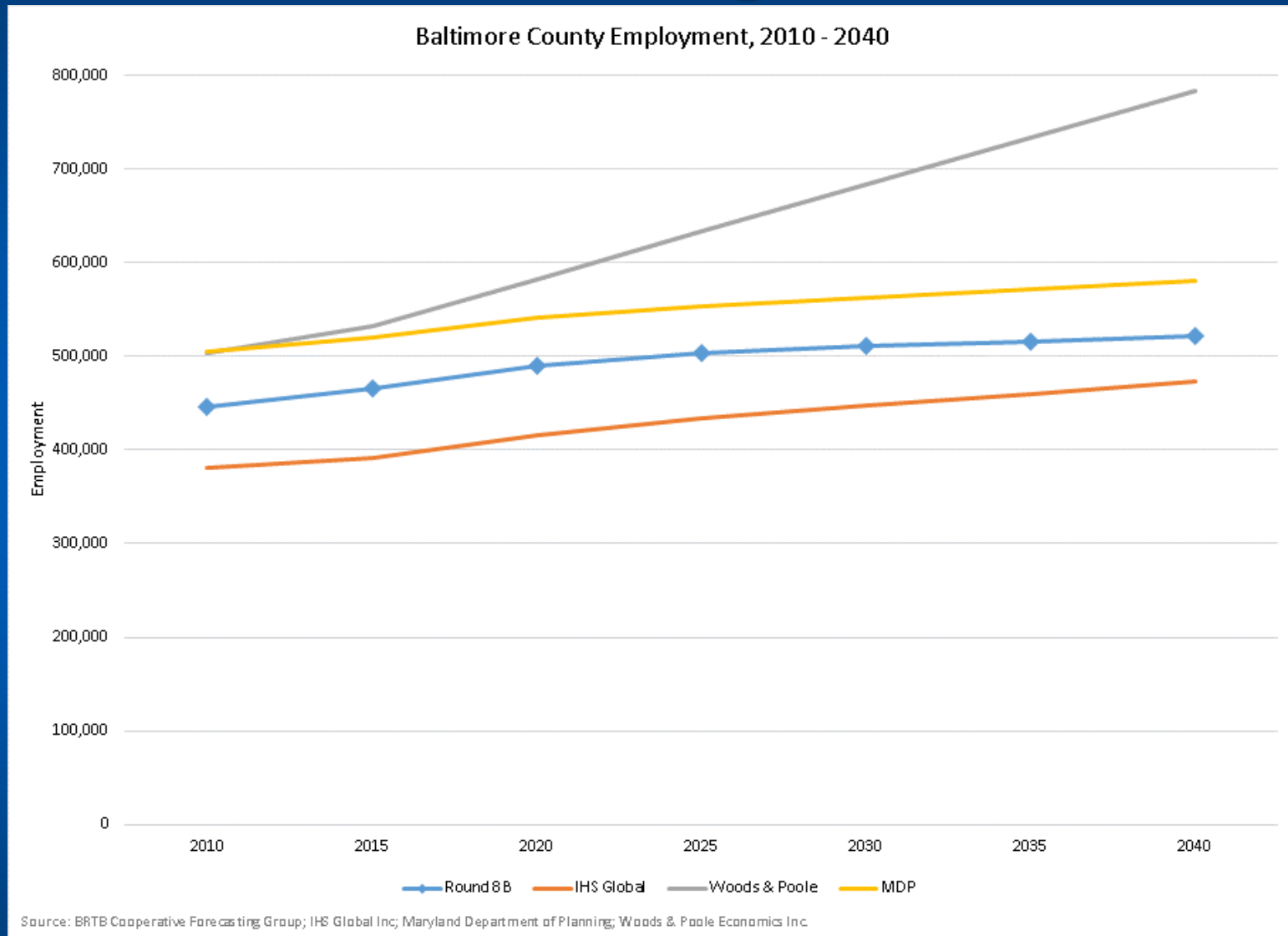
Source: BRTB Cooperative Forecasting Group; IHS Global Inc; Maryland Department of Planning; Woods & Poole Economics Inc



# Baltimore City



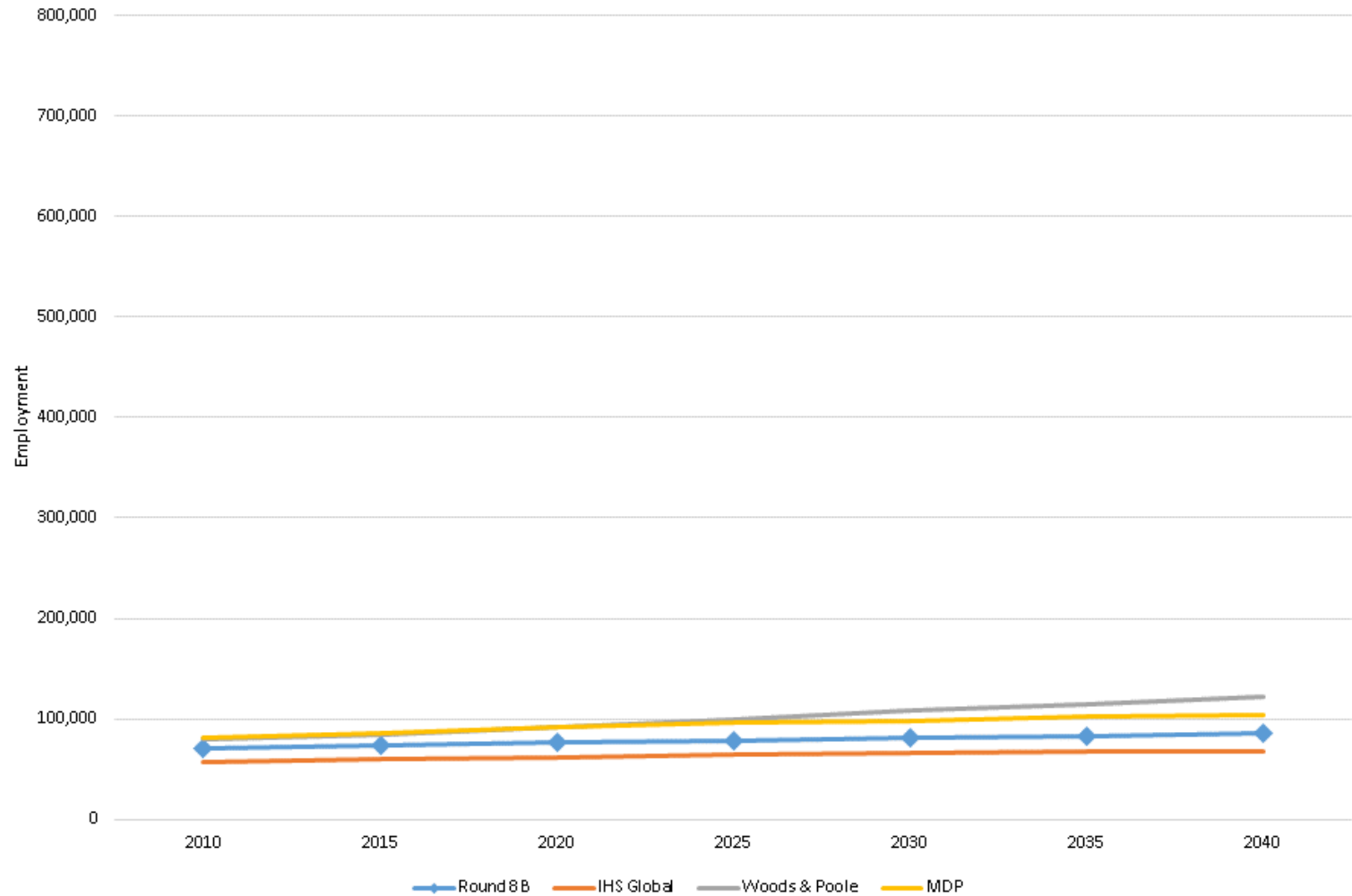
# Baltimore County





# Carroll County

Carroll County Employment, 2010 - 2040

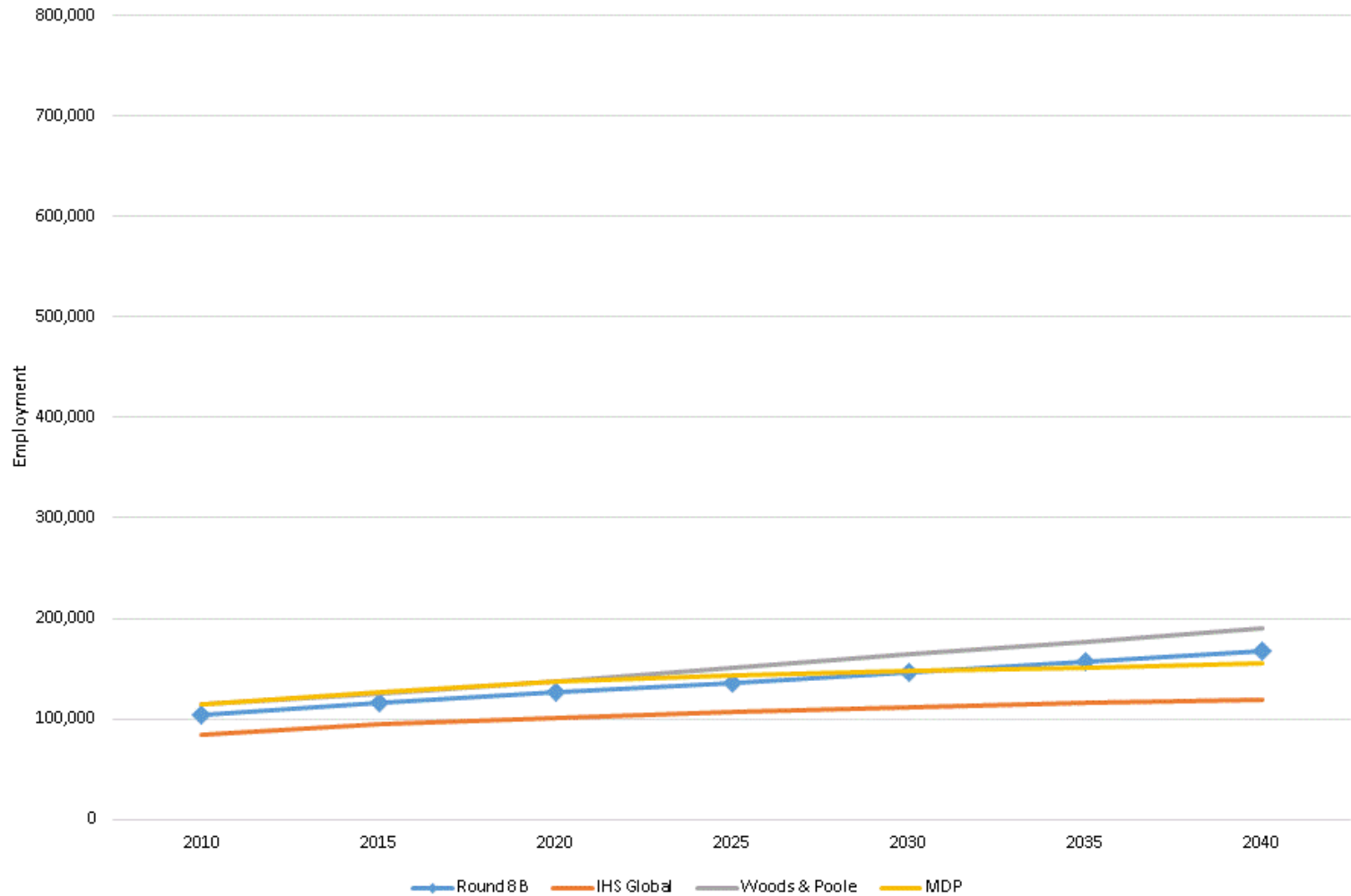


Source: BRTB Cooperative Forecasting Group; IHS Global Inc; Maryland Department of Planning; Woods & Poole Economics Inc



# Harford County

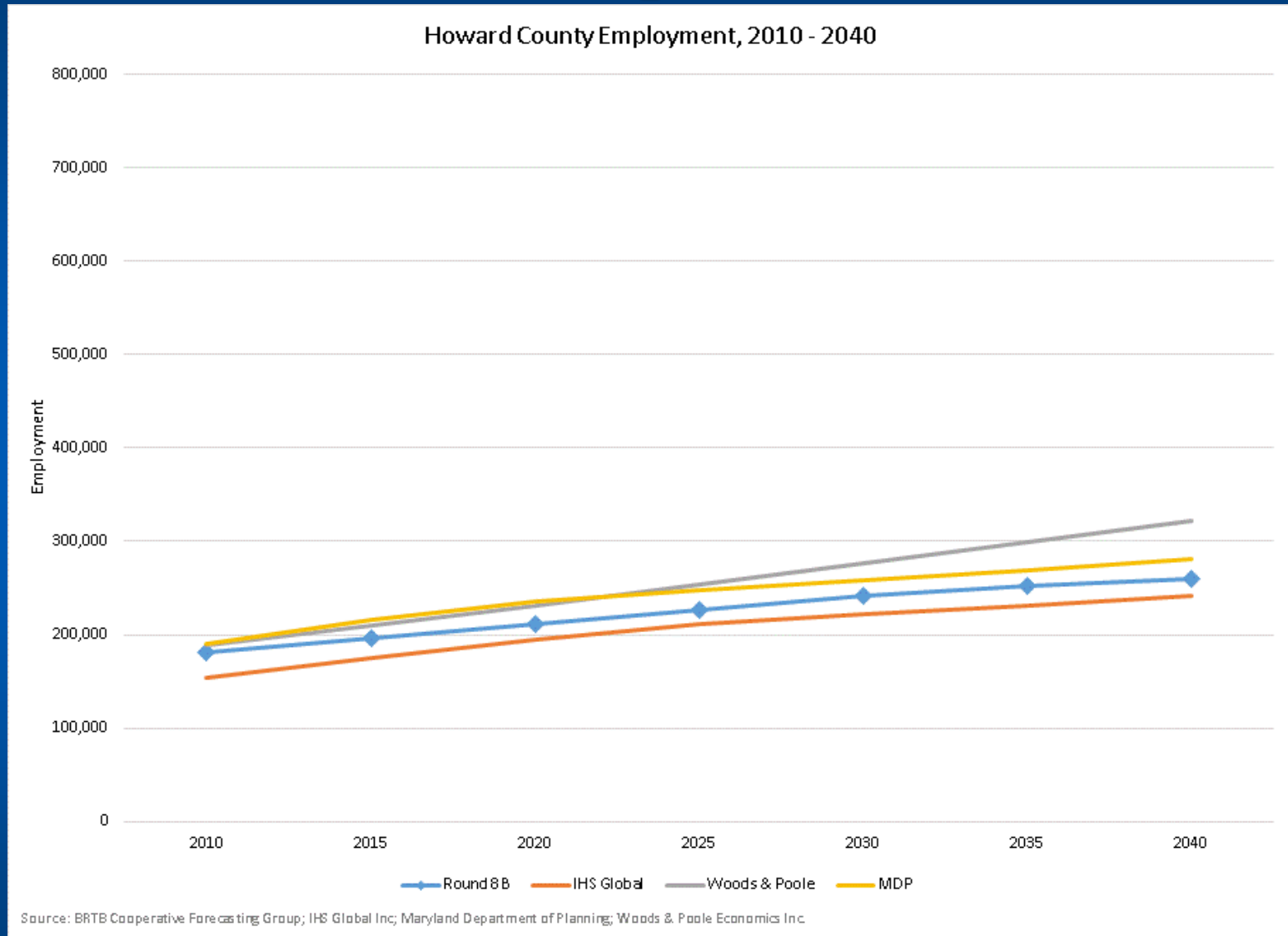
Harford County Employment, 2010 - 2040



Source: BRTB Cooperative Forecasting Group; IHS Global Inc; Maryland Department of Planning; Woods & Poole Economics Inc

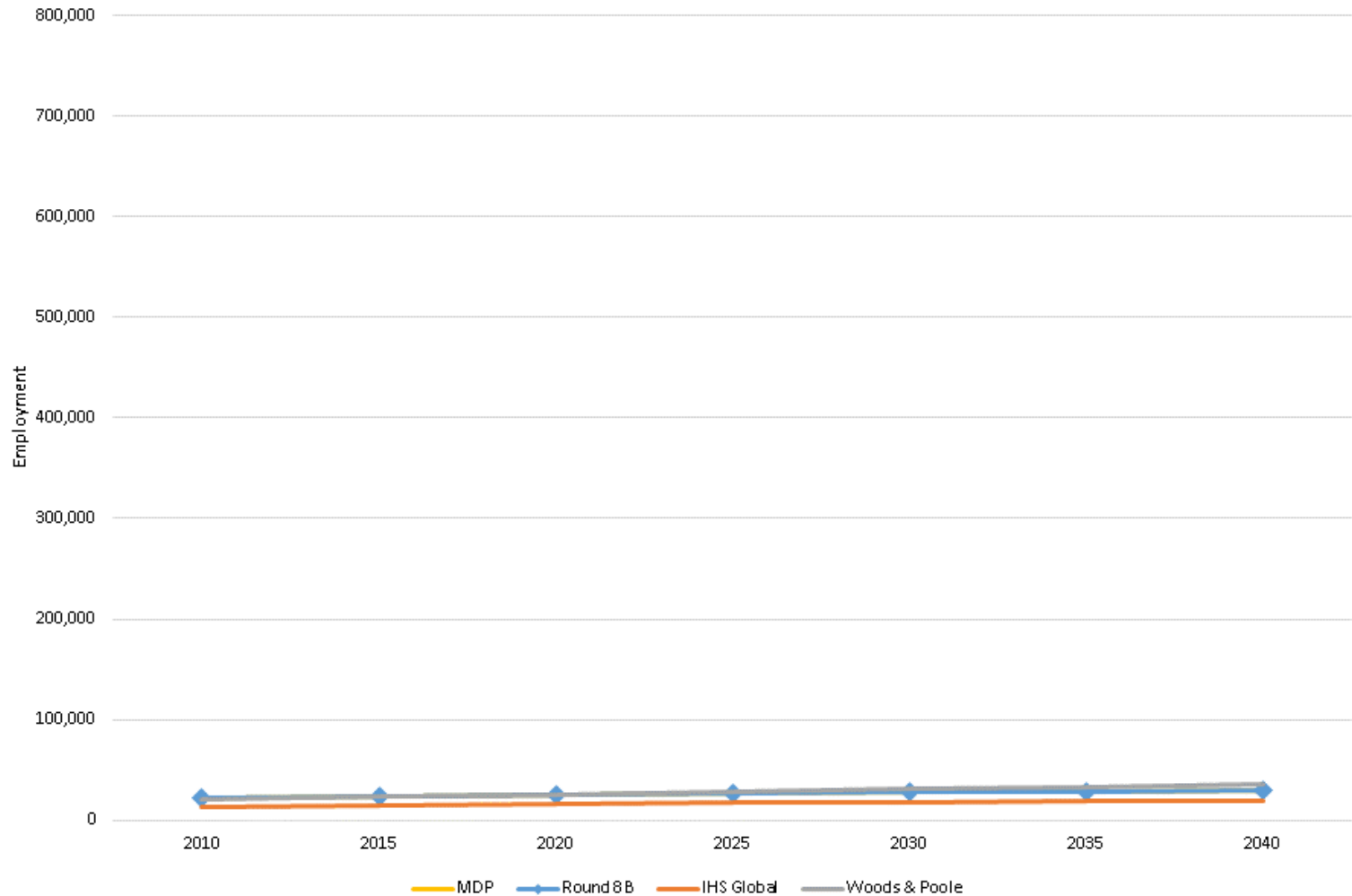


# Howard County



# Queen Anne's County

Queen Anne's County Employment, 2010 - 2040



Source: BRTB Cooperative Forecasting Group; IHS Global Inc; Maryland Department of Planning; Woods & Poole Economics Inc



# For More Information

Shawn Kimberly

410-732-0500 ext 1026

[skimberly@baltometro.org](mailto:skimberly@baltometro.org)

[www.baltometro.org](http://www.baltometro.org)



Baltimore Metropolitan Council

